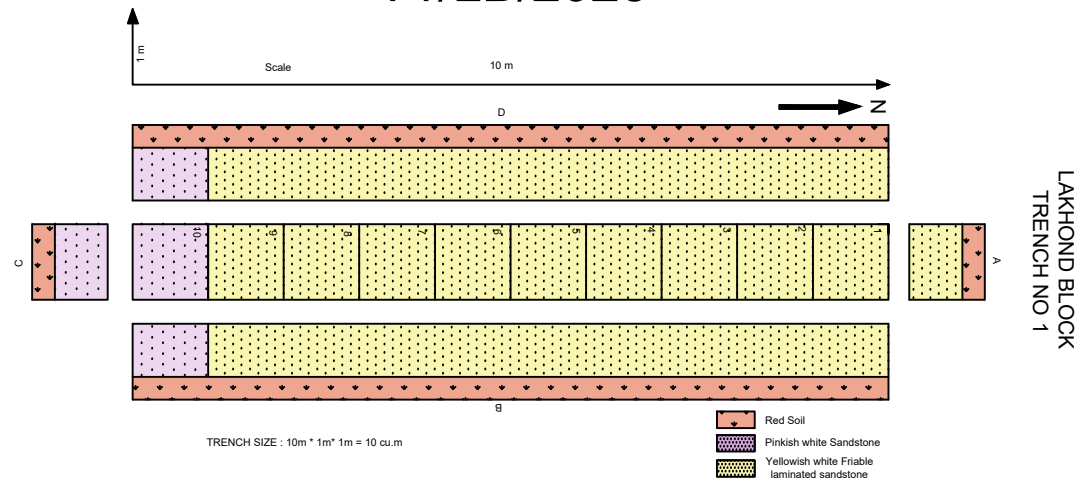




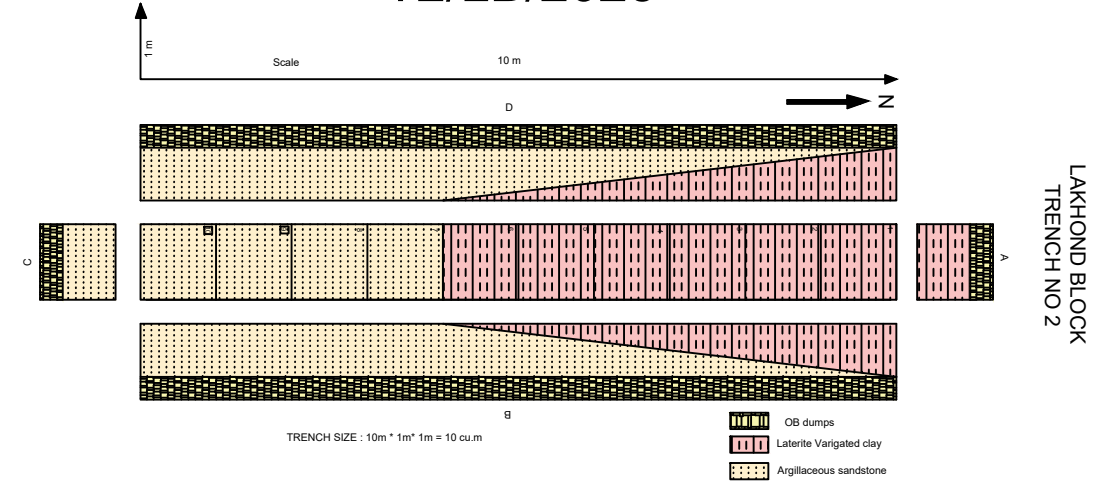
SCALE 1 CM = 1 M



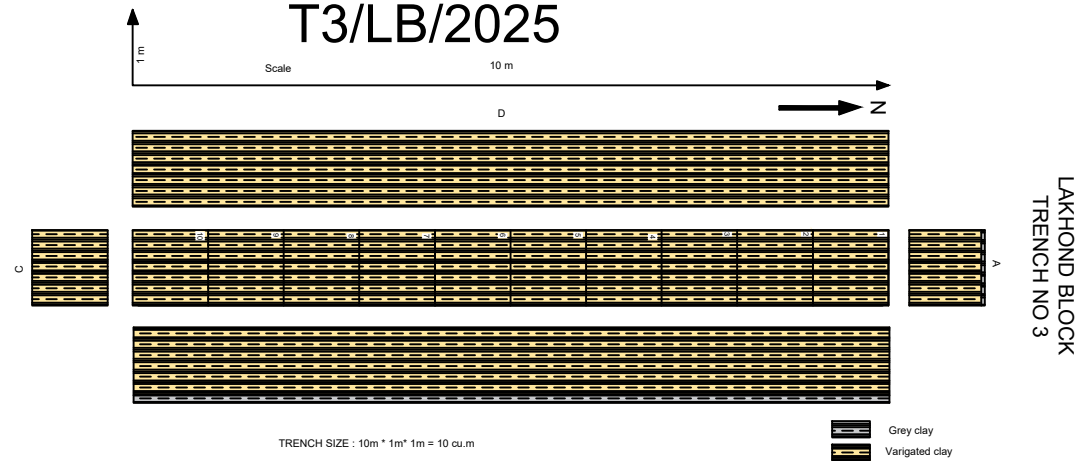
T1/LB/2025



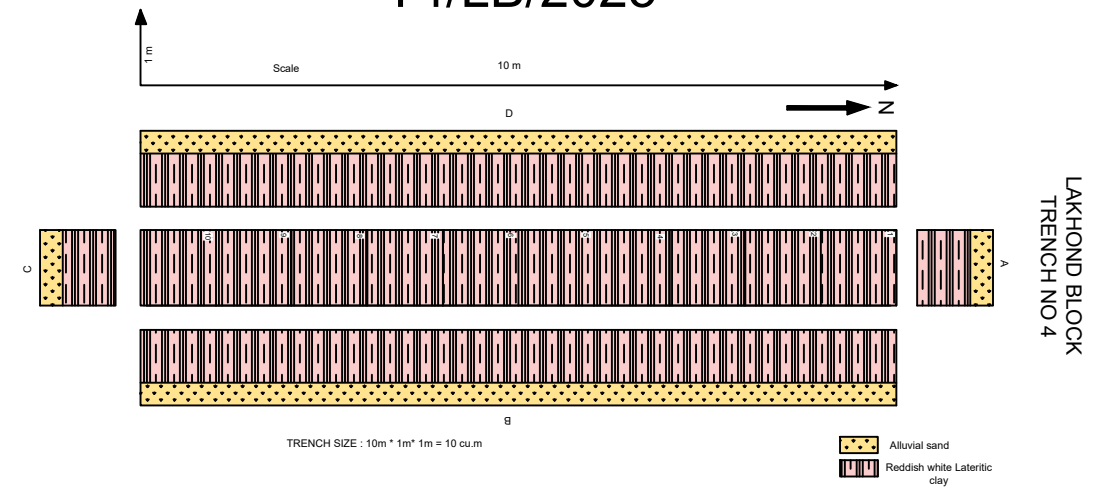
T2/LB/2025




T3/LB/2025



T4/LB/2025



T5/LB/2025



CRITICAL MINERAL TRACKERS

LITHOLOGICAL MAP OF TRENCH IN LAKHOND AREA

District: KACHCHH

State: GUJARAT

R.F. 1:100

Data Processed By: CMT

Prepared By: V. Siva Kumar, Geologist

Checked By: S.U.M. Rao, TAE

Approved By: S. Rama Murthy, TAE

CMT/EXPL/FEBRUARY - 2025

PLATE - IX